






**Regional District of Kootenay Boundary  
BIG WHITE OFFICIAL COMMUNITY PLAN  
Bylaw No. 1125  
SCHEDULE "B"  
LAND USE MAP  
Office Consolidation**

**LEGEND**

1. EXISTING DEVELOPMENT AREA

-  Village Core
-  Low Density Residential
-  Medium Density Residential
-  Intermediate Density Residential
-  High Density Residential
-  Neighbourhood Commercial (currently not in use)
-  Day Lodge Commercial
-  Public & Institutional
-  Sewer Utility
-  Recreational Resource
-  Light Industrial

2. FUTURE GROWTH AREAS

-  West Ridge
-  Powder
-  Black Forest
-  Village
-  Lower Snow Pines

**AMENDMENT BYLAWS:**

- |                     |                     |
|---------------------|---------------------|
| 1160 Nov. 1, 2001   | 1302 March 30, 2006 |
| 1176 May 23, 2002   | 1314 Sept. 28, 2006 |
| 1185 Aug. 29, 2002  | 1346 Aug. 30, 2007  |
| 1223 Feb. 26, 2004  |                     |
| 1234 June 3, 2004   |                     |
| 1240 Aug. 27, 2004  |                     |
| 1289 March 02, 2006 |                     |

Date Plotted: Sept. 05, 2007  
Scale 1:4,000

200 100 0 200 Meters

CONSOLIDATED FOR CONVENIENCE ONLY  
Consolidated bylaws are consolidated for convenience only and are merely representative.  
Each consolidated bylaw consists of the original bylaw text and maps, together with current  
amendments which have been made to the original version. Copies of all bylaws (originals  
and amendments) may be obtained from the RDKB Planning and Development Department.

